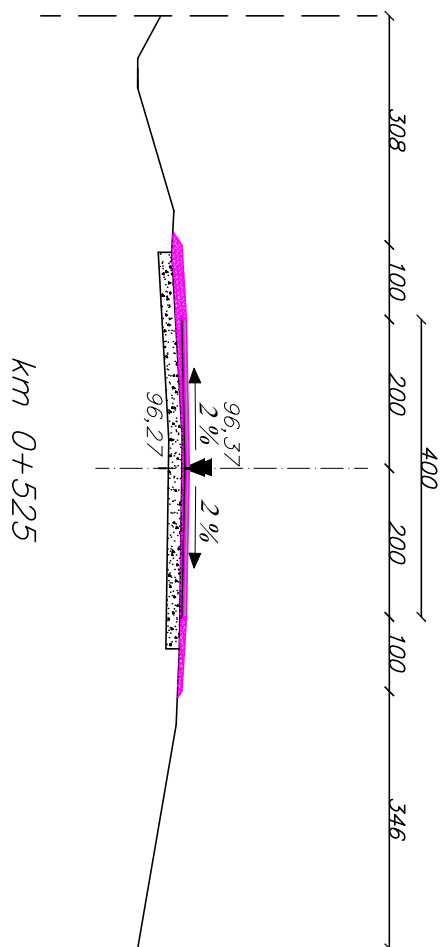
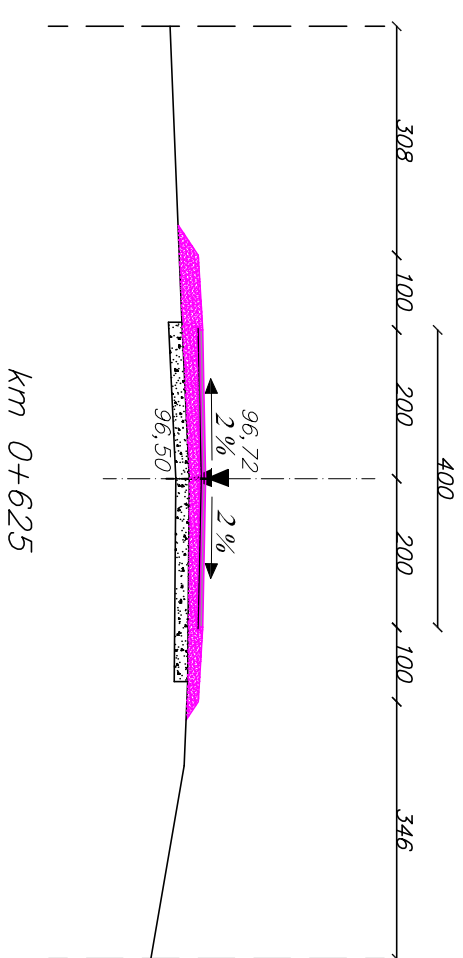


km 0+500



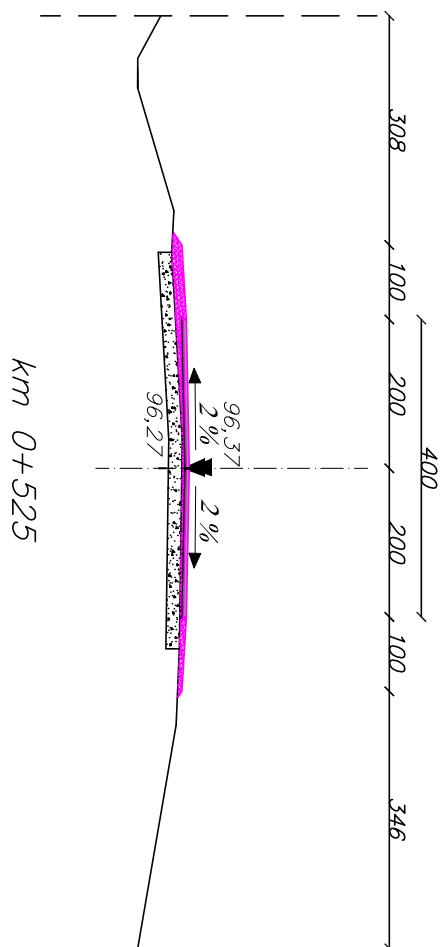
Wk=0.34

km 0+600



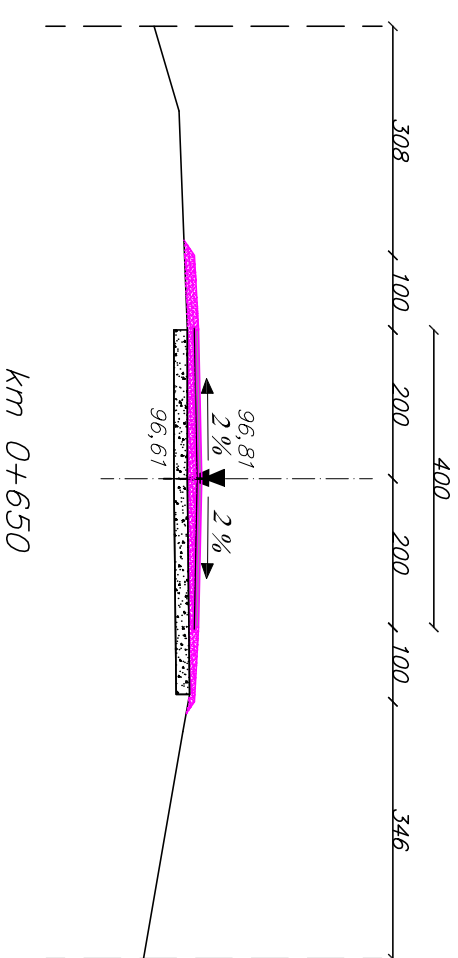
Wk=1,11

km 0+525



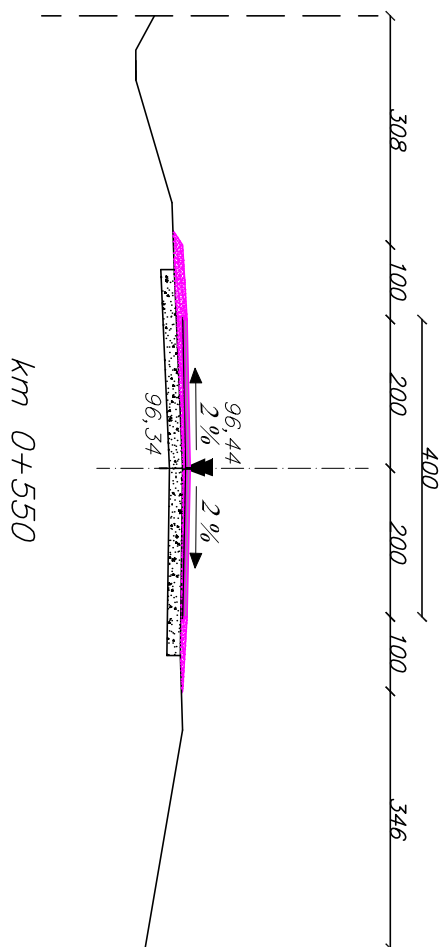
Wk=0.31

km 0+650



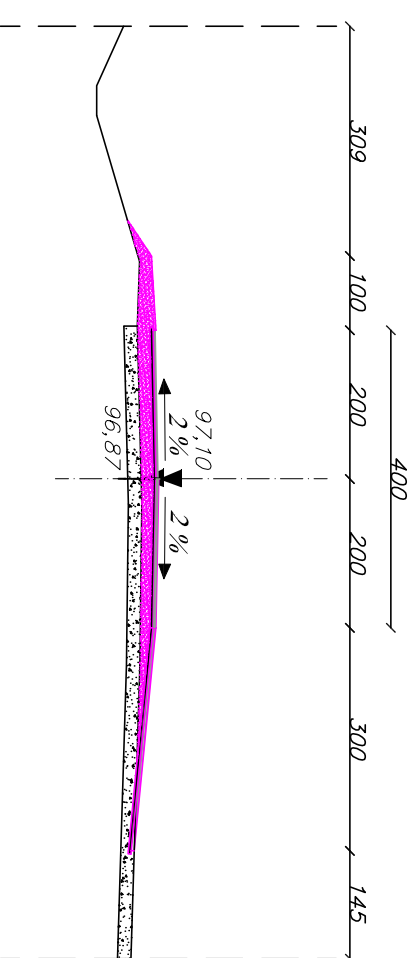
Wk=0.60

km 0+550



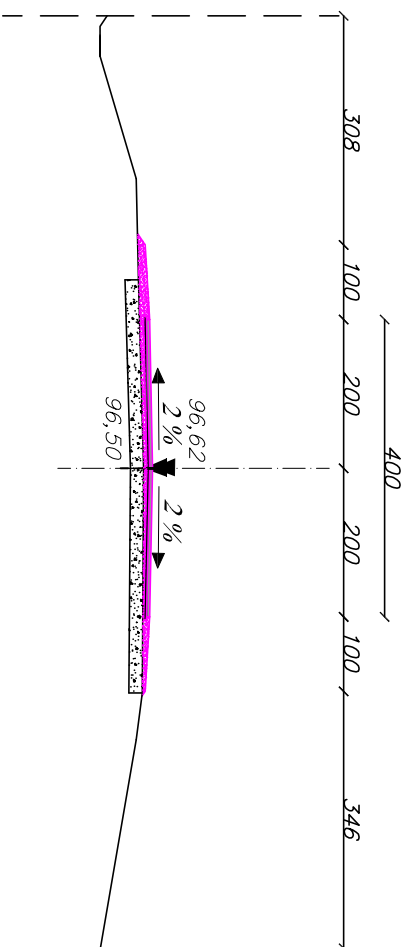
Wk=0.63

km 0+750



Wk=0.98

km 0+575



Wk=0.34

TEMAT: *Przebudowa drogi gminnej nr 131038N Budzewo-Las (Skalisko)*

TREŚĆ RYSUNKU: *PROFILE POPRZECZNE DROGI*

PROJEKTANT:
inż. Mirosław Wojsław
SUW-52/91

PODPIS:

STADIUM:
PROJEKT TECHNICZNY

SKALA
1:100/1:1000

BRANŻA:
Drogowa

DATA
grudzień 2017

Nr rys.: **4.4.**